

KEY PLAN
SCALE 1:2500

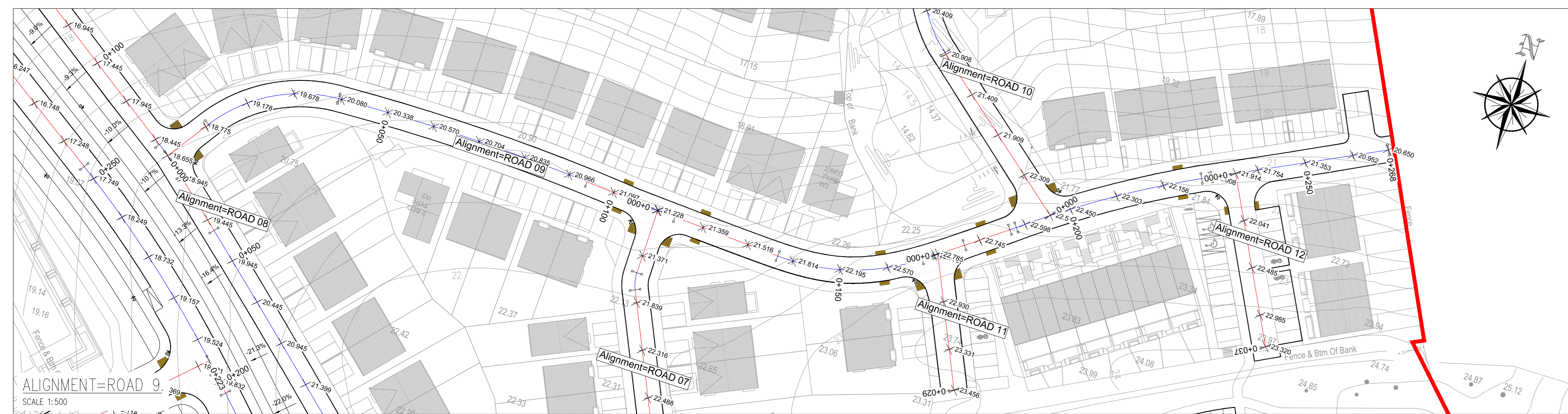
DRAWINGS REFERENCES:

- REFER TO DRAWING A034-CSC-ZZ-XX-DR-C-0015-0016 FOR PROPOSED ROAD LAYOUT
- REFER TO DRAWING A034-CSC-ZZ-XX-DR-C-0017 FOR CROSS SECTION DETAILS AND ROAD BUILD UP DETAILS.
- REFER TO DRAWING A034-CSC-ZZ-XX-DR-C-0020-0021 FOR ROAD MARKINGS AND TRAFFIC SIGNS LAYOUT.

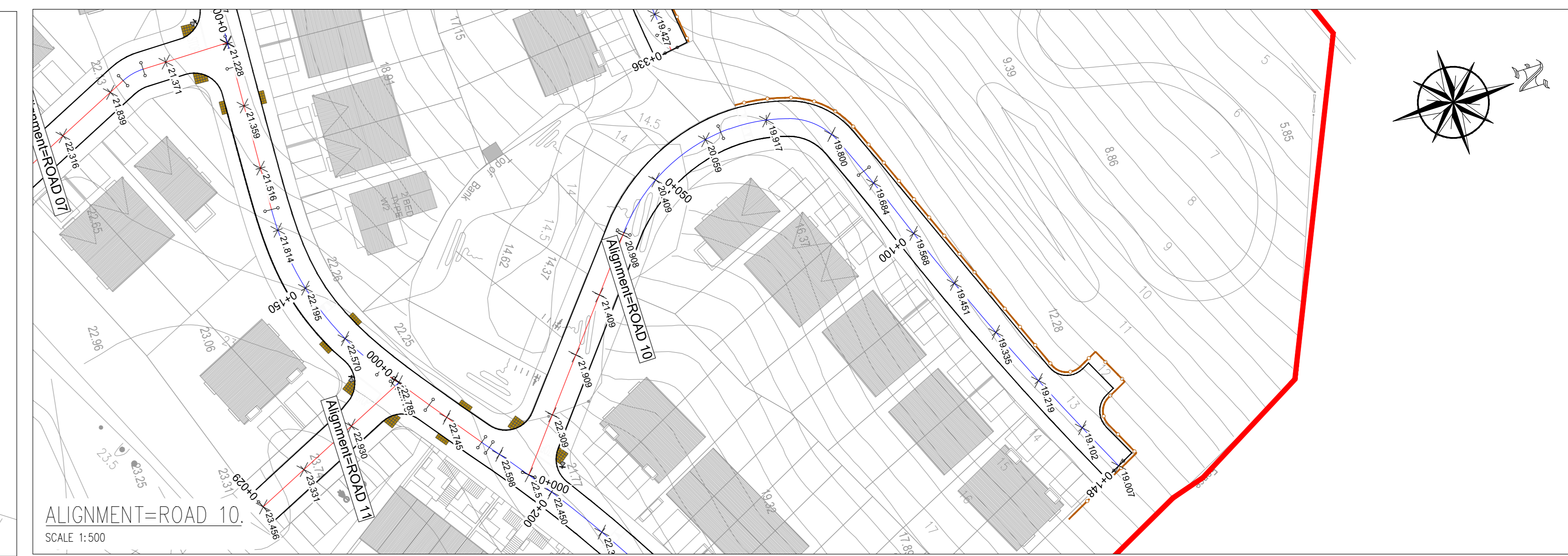
LEGEND:

- EXISTING GROUND LEVEL
- PROPOSED GROUND LEVEL

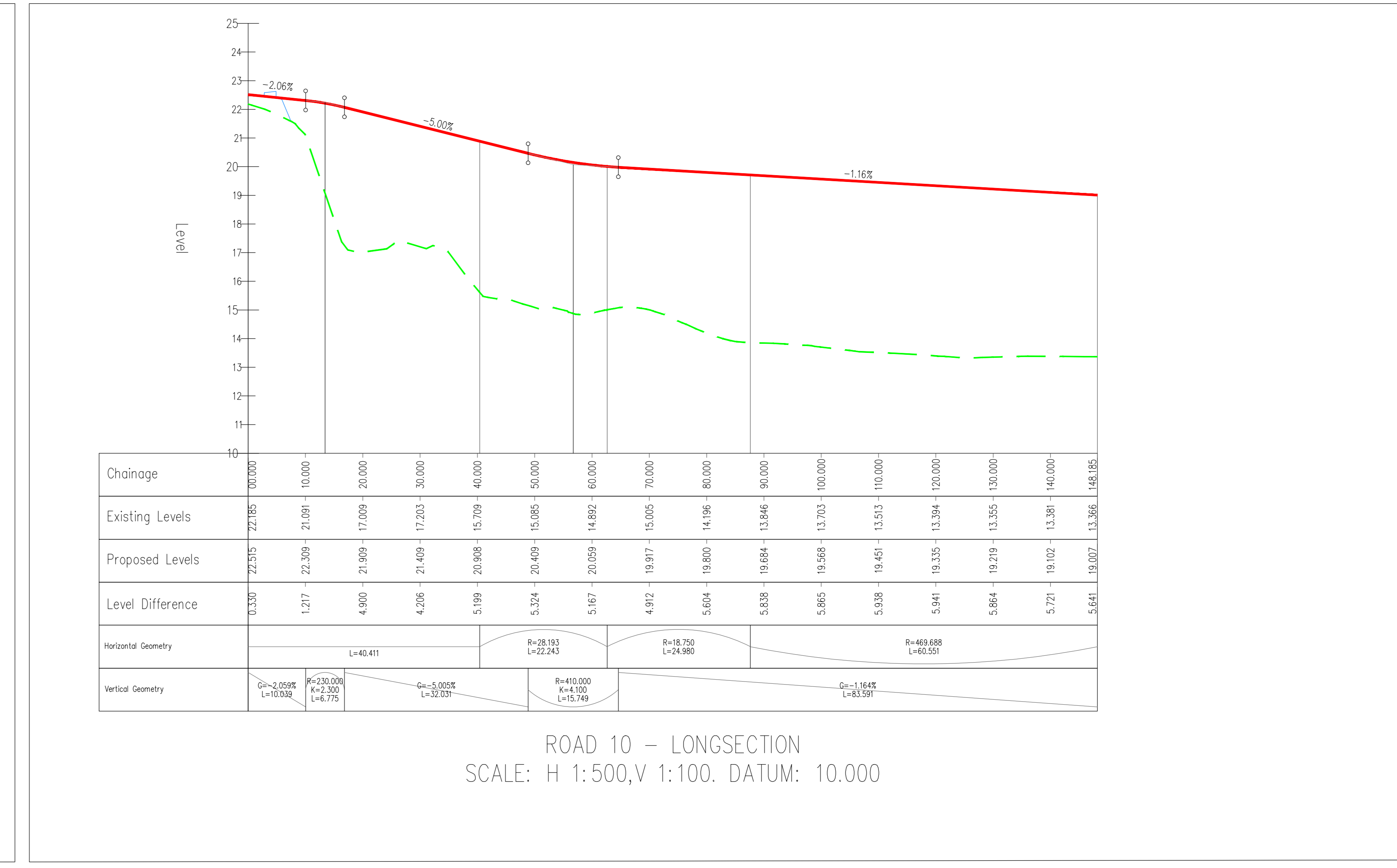
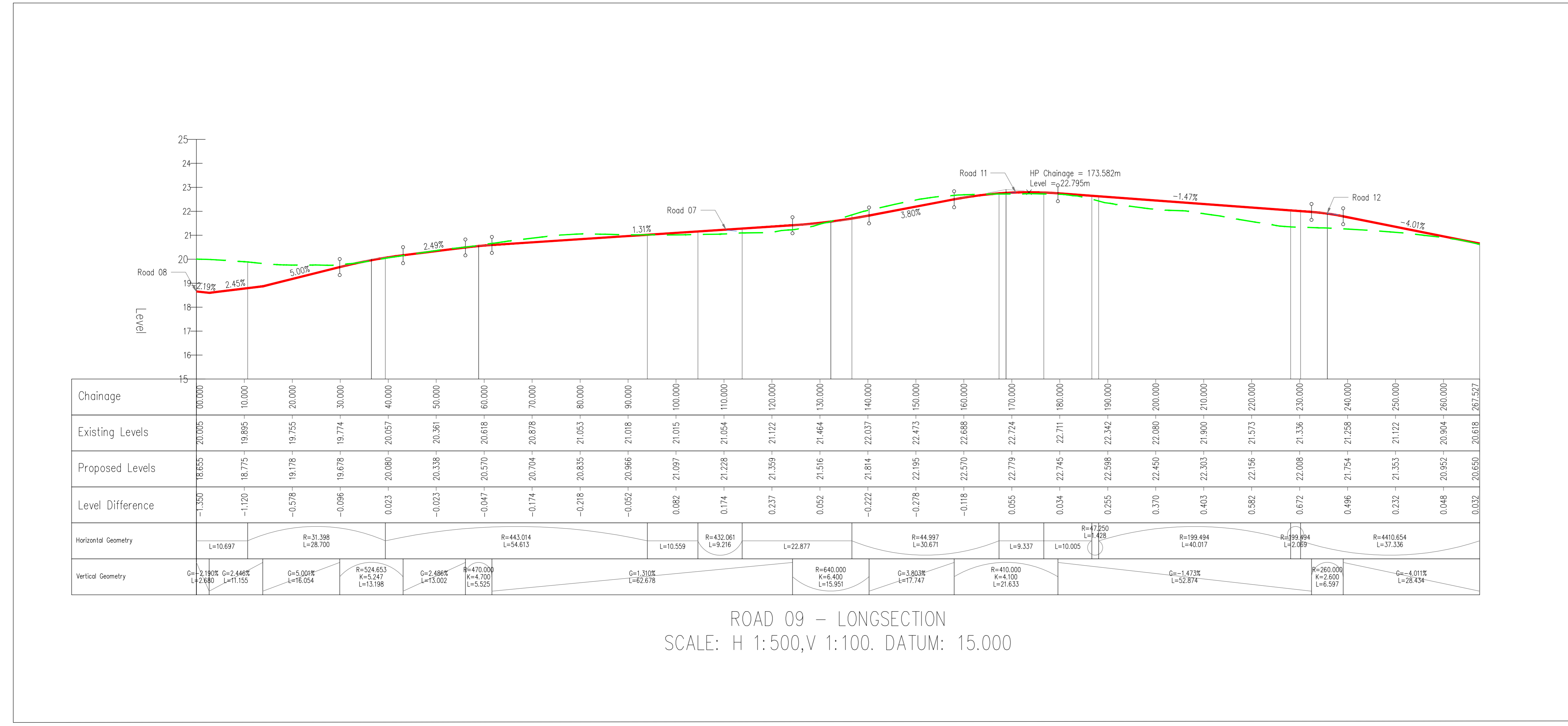
RECEIVED: 14/08/2023



ALIGNMENT=ROAD 9
SCALE 1:500



ALIGNMENT=ROAD 10
SCALE 1:500



PLANNING DRAWING.
NOT FOR CONSTRUCTION.
ALL LEVELS GIVEN ARE
RELATIVE TO ORDNANCE DATUM.
THIS DRAWING HAS BEEN ISSUED FOR INFORMATION
PURPOSES ONLY AND MUST NOT BE USED
FOR CONSTRUCTION UNDER ANY CIRCUMSTANCES

NOTES

- For setting out refer to Architect's drawings.
- This drawing to be read in conjunction with all other Architectural and Engineering drawings and all other relevant drawings and Specifications.
- DO NOT SCALE THIS DRAWING. Use figure dimensions only.
- No part of this document may be reproduced or transmitted in any form or stored in any retrieval system of any nature without the written permission of copyright holder except as agreed.

Ordnance Survey Ireland Licence Number EN 0074023

Rev. No.	Date	REVISION NOTE	Des. By	Chk. By
P1	12.12.2022	ISSUED FOR PLANNING	SC	NB
P2	16.04.2023	ISSUED FOR PLANNING	SC	NB
P3	07.07.2023	ISSUED FOR COORDINATION	SC	NB
P4	17.07.2023	LAYOUT UPDATES	SC	NB
P5	09.08.2023	ISSUED FOR PLANNING	SC	NB

Client: Keldrum Limited
Project: Large-scale Residential Development at Tinakilly, Wicklow
Title: Road Plan and Profiles Sheet 6 of 8
Dep. No.: A034-CSC-ZZ-XX-DR-C-0031
Date: 09/08/2023
Scale: AS SHOWN @ A0
Revision: P5

CS Consulting Group
DUBLIN | LONDON | LIMERICK
Head Office: 19-21 Crane Street, Dublin 2
T: +353 (0)1 5450863
E: info@csconsulting.ie
W: www.csconsulting.ie
Quality: ISO 9001:2015
Environment: ISO 14001:2015
Health & Safety: OHSAS 18001:2007